



UQSD-30H TSARI ISR DRONE

TACTICAL ISR PLATFORM DELIVERING
REAL-TIME INTELLIGENCE THROUGH
MISSION-READY SYSTEMS.



INTRO

BUILT FOR MODERN SECURITY OPERATIONS

TSARI Delivers Real-Time Aerial Intelligence Designed For Modern Defence And Mission-Critical Operations. Built To Perform In Complex And Dynamic Environments, It Combines Speed, Precision, And Reliability To Support Rapid Decision-Making On The Field. From Surveillance And Reconnaissance To Emergency Response, TSARI Enhances Situational Awareness While Reducing Operational Risk. Engineered With A Focus On Endurance, Secure Communication, And Adaptability, It Ensures Consistent Performance When It Matters Most.

UP TO 75 MIN
ENDURANCE

30 KM OPERATIONAL
RANGE


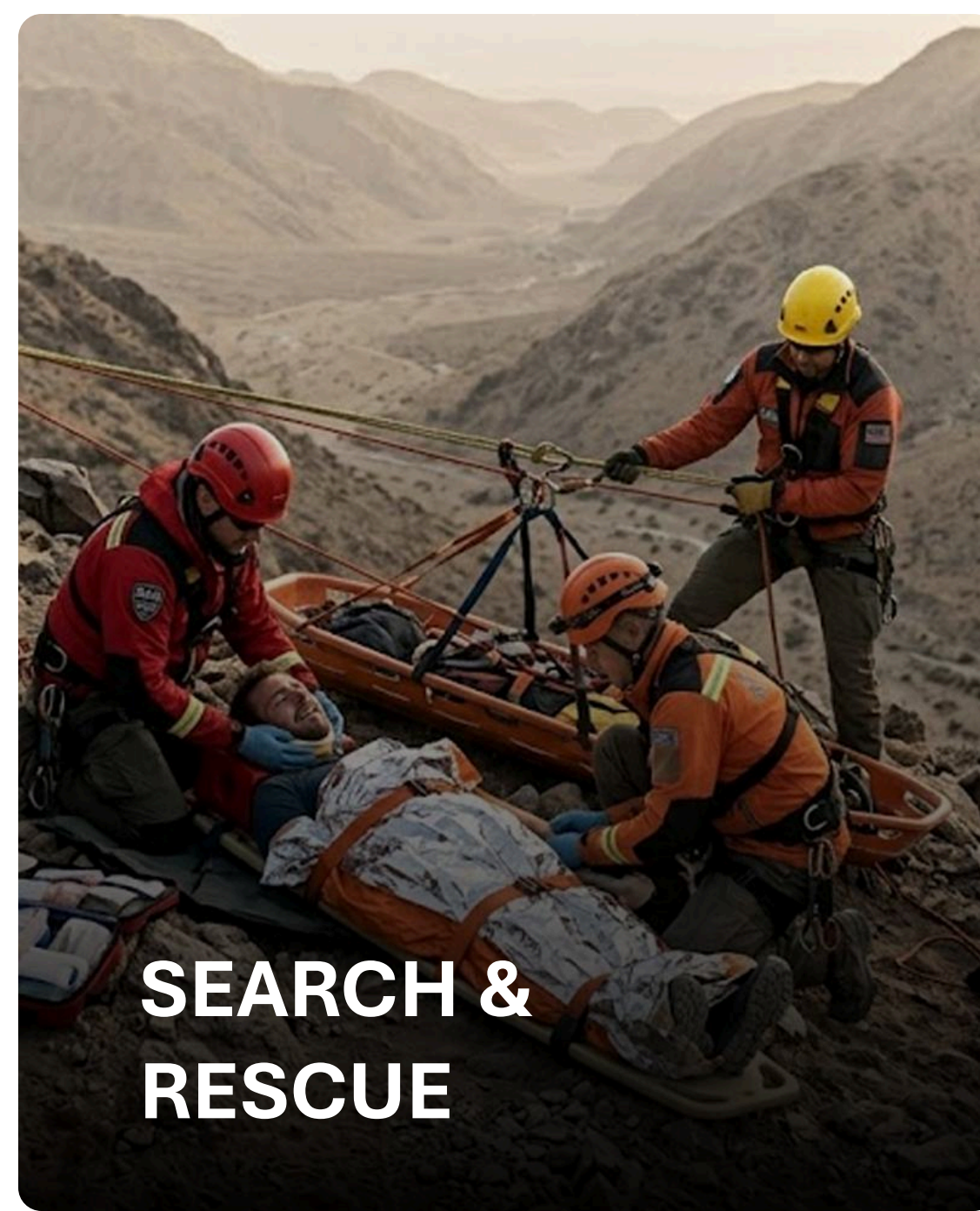
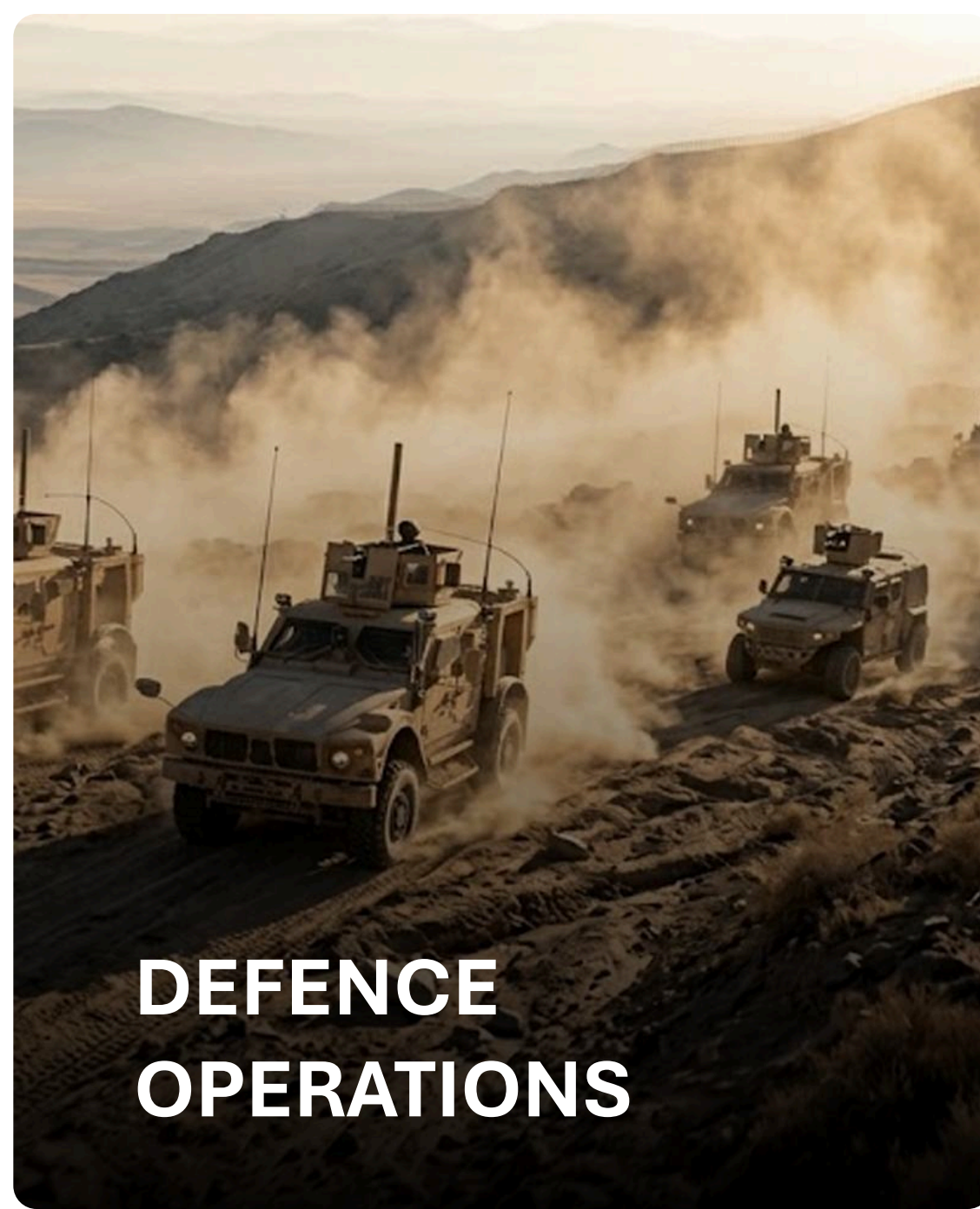

4K EO / THERMAL
PAYLOAD

ENCRYPTED DATA
LINK

RAPID DEPLOYMENT
READY



USE CASES



CORE FEATURES

MISSION-CRITICAL CAPABILITIES

- 01 REAL-TIME INTELLIGENCE**
Live Aerial Data For Faster Decision-Making
- 02 RAPID DEPLOYMENT**
Quick Setup For Time-Sensitive Missions
- 03 EO/IR PAYLOAD**
Day And Night Surveillance Capability
- 04 SECURE COMMUNICATION**
Encrypted, Reliable Data Transmission
- 05 EXTENDED ENDURANCE**
Up To 75 Minutes Flight Time
- 06 ALL-TERRAIN STABILITY**
Optimized For Diverse Environments

TECHNICAL SPECIFICATIONS

Detailed Specifications Are Available Upon Request.

REQUEST TECHNICAL BROCHURE

SYSTEM INTEGRATION

PART OF A CONNECTED ISR ECOSYSTEM

Seamlessly Integrates With Ground Control Systems And Mobile Command Units To Enable Unified Command And Control Across Operations. Ensures Real-Time Data Synchronization Between Aerial And Ground Assets For Faster Decision-Making And Efficient Mission Coordination.

READY TO DEPLOY?

TAKE YOUR OPERATIONS TO THE NEXT LEVEL WITH TSARI.

REQUEST CONSULTATION

DOWNLOAD BROCHURE



SAS Drones Delivers Advanced UJAV Intelligence Systems For ISR, Surveillance, And Mission-Critical Operations. We Provide Integrated Aerial And Ground Solutions For Defence, Security, And Critical Infrastructure.



SYSTEMS

- TSARI ISR Drone
- GCS30 Ground Control System
- Mobile Command Center
- Multi-Sensor Payload
- Integrated ISR Ecosystem

CAPABILITIES

- ISR Operations
- Real-Time Intelligence
- Secure Communications
- Autonomous Systems
- Multi-Platform Integration
- Rapid Deployment

COMPANY

- About Us
- Corporate Affairs
- Strategic Partnerships
- Careers
- News & Insights

CONTACT

SAS Drone Services Ltd (RC 8472637) 21b Hunponu Wise Street, Lekki Phase 1, Lagos, Nigeria
help@sasdrones.ng
+234 805 220 4749
+234 802 423 1212 (WhatsApp Only)

Disclaimer

SAS Drones Systems Are Designed For Lawful Deployment In Defence, Security, And Industrial Operations. Usage Is Subject To Regulatory Approvals And Compliance With Applicable National And International Laws.

Email Address

SUBSCRIBE

